










2023 Master Plan

Figure 1: Existing Conditions

Legend

-  Lift
-  Concession Boundary
-  Mountain Roads
-  Runs by Ability Level
-  Buildings
-  State Park Boundary
-  Off Limits Military Area
-  Ski Patrol
-  Tubing Area

Note: All boundaries and locations approximate

